

Map- Sydney Special 1:250,000 Ed 3

Section 1 Lots of places we have never been to on a Road Rally.

Use any type of roads, Dual carriageways, Principal roads, Secondary roads, Minor roads, Vehicle tracks, sealed and unsealed.

You can oppose rally traffic anytime you want, but the correct route does not.

The correct route includes 3 unmapped bridges over water, one is 3km long, one is 6.5km long near Lion Island.

Prohibited areas are used, train tracks are used, and you are riding a very fast tandem mountain bike.

Where a thoroughfare bridge is over another thoroughfare then for the purpose of this event it is deemed that there is access between the two thoroughfares.

Proceed using shortest mapped route point to point.

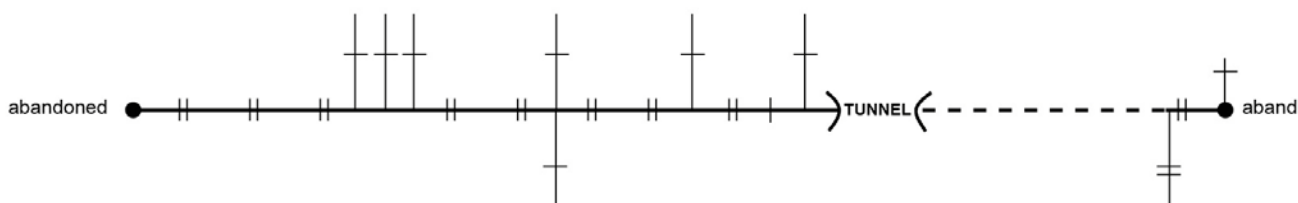
M1 Denistone Bowling Club GR32302585 – on an unmapped road.

After the CRC meeting and you have had a few drinks so best you get on the train at Denistone Railway station, and go for a long ride to sober up.

VIA Go for a train ride through at least 23 stations before disappearing under a bridge, then continue on the train ride.

VIA Pass through three “aband”, and one “abandoned” rail stations, after the rail bridge over Georges River in GS 3223.

VIA The following “Railway track” herringbone, then get on your bike and join the road traffic to Picton.



VIA Cross under power lines once.

Pass Valley Colliery No.2 (disused).

VIA Pass through an airfield (the road is parallel to the runway).

VIA Use a 3km long unmapped bridge, in Grid Square 2524.

Cross power lines at least twice while on a vehicle track, and 3 times on an unsealed minor road.

VIA Mulgoa (locality).

VIA Cross railway lines less than 5 times before RJ at GR 25692668.

Desktop Rally June 2009 (cont)

VIA Pass by abandoned railway stations 5 times.

Cross power lines only 5 times East of Bell and West of Kurmond. (Locality).

VIA RJ nearest Mountain Lagoon.

Visit Grid Squares with the following green letters in them in order- KH, LH, LJ and KJ.

Cross a bridge.

VIA Pass under a power line while on a Principal road N of Grid Line 30.

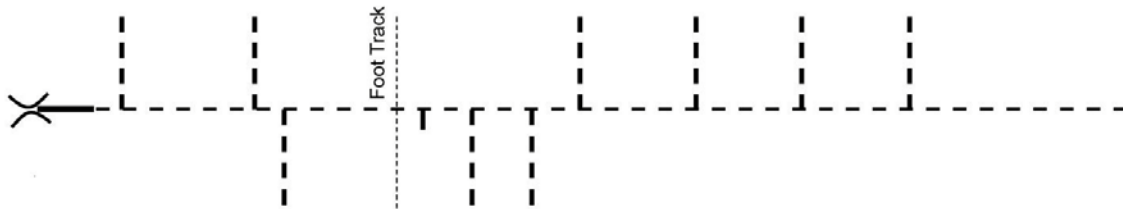
Pass through State Route marker 69, then use at least 20km of track with reserve areas both sides, when West of 150° 55' and North of 33° 17'.

Use a vehicle track and an unmapped bridge to get to St. Albans.


VIA Pass a Common and three Bights.

Leave a tower on your right in GS3133.

VIA A mapped bridge, which starts the following mapped herringbone. It includes all mapped roads and tracks



VIA The following map trace.



Follow near the coast to cross eleven bridges over water, including one (6.5km long) unmapped PB to PB. Pass through two State Route 14 markers and one State Route 40 marker.

M2 Denistone Bowling Club GR32302585, on an unmapped road near Denistone Railway station.

Hope you enjoyed the TedDTR, have a beer and a rest after that very long bike ride.

Map Reference Points

- A RJ at GR31412625 near Baulkham Hills
- B RJ nearest to WARRAGAMBA
- C RJ at GR27452180
- D RJ at GR24742885 South of Bell Rail Station
- E Bridge at Colo in GS2929
- F Bridge at Lower Portland in GS3029
- G State Route Marker 14 near Mosman in GS3325
- H State Route Marker 40 3km SE from Ryde in GS3225
- I Hornsby Railway station
- J Rail crossing at GR28352130 4.5km SE of PICTON RS
- K The second nearest bridge to PENRITH that crosses the Nepean River
- L RJ SSE of State Route Marker 40 on Bells Line of Road
- M RJ at GR27992876 near Kurrajong Heights
- N XR under PARRAMATTA
- O XR South East of LIVERPOOL
- P XR nearest CHATSWOOD
- Q RJ at GR32603350 near Bucketty
- R Bridge at GR35753430
- S Bridge at GR35723276 North West of Wyee
- T State Route Marker 44 near EastErn Creek
- U XR at GR30652739 near Amaroo Motor Racing Circuit
- V RJ where a Minor road meets a Principal road, South East of Bell Rail Station
- W RJ at GR28992339 near Oran Park
- X "Route 66" State Route Marker 3km West of Sydney Airport runway crossing
- Y Rail Crossing SW of KATOOMBA
- Z RJ at GR30742607 near Seven Hills